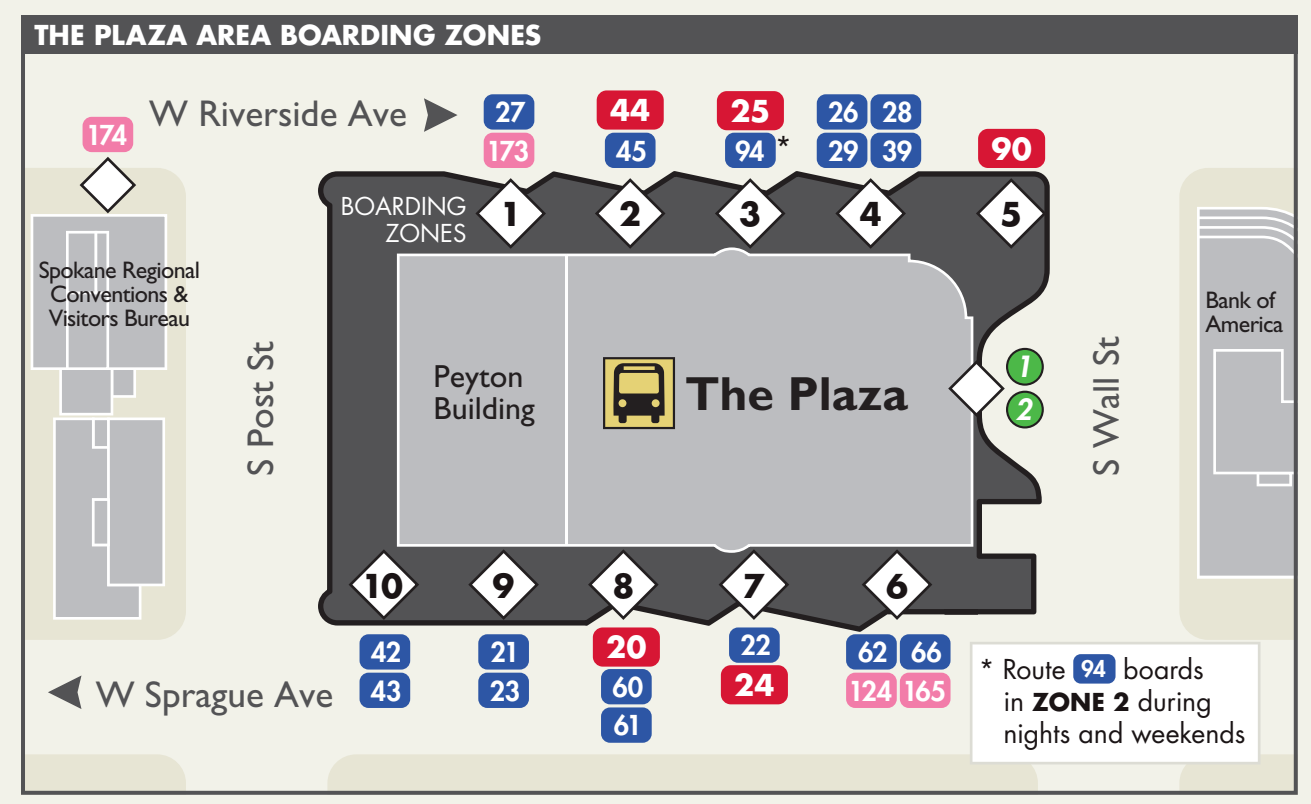
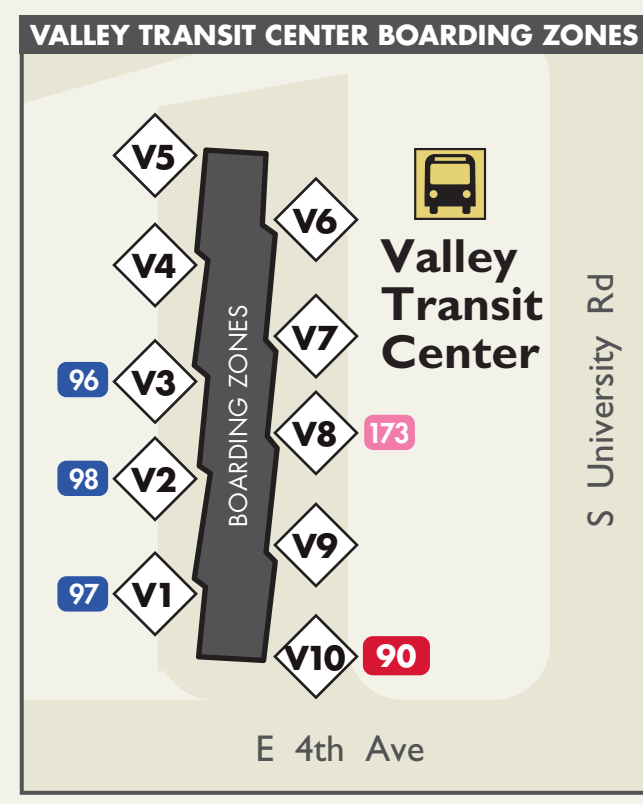
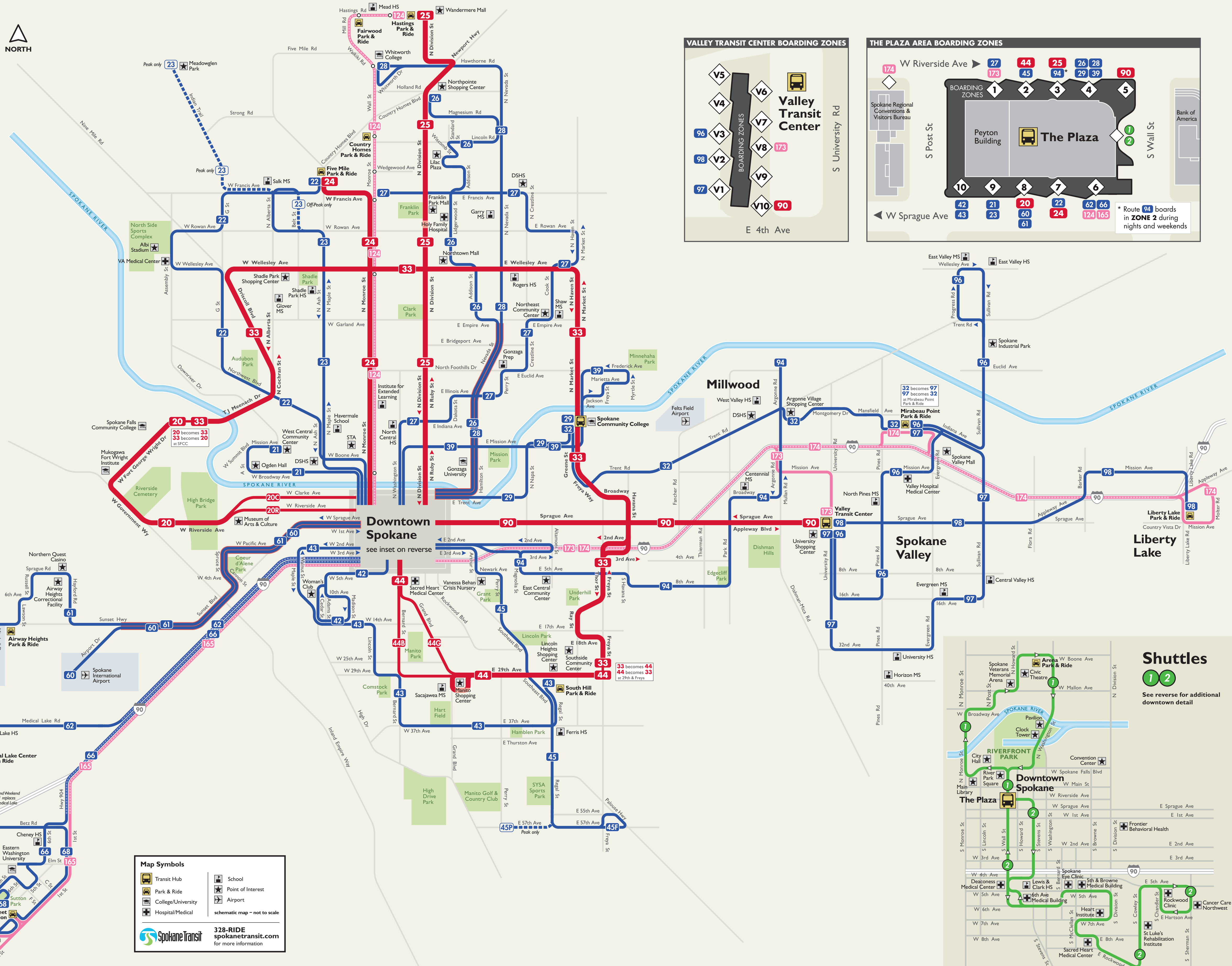


- Shuttles**
- 1 2 see Shuttles inset for details
  - 1 Plaza/Arena Shuttle
  - 2 Southside Medical Shuttle
- Frequent Routes**
- 20 main route
  - 20R branch of route selected trips
- Every 15 minutes during Weekday peak and day times. Night and Weekend service every 30-60 minutes or better.
- 20 SFCC
  - 24 Monroe
  - 25 Division
  - 33 Wellesley
  - 44 29th Ave
  - 90 Sprague
- Basic Routes**
- 43 main route
  - 66 non-stop service
- basic routes combine for frequent service
- Every 30-60 minutes during day times seven days a week
- 21 West Broadway
  - 22 Northwest Blvd
  - 23 Maple/Ash
  - 26 Lidgerwood
  - 27 Hilliard
  - 28 Nevada
  - 29 SCC
  - 32 Trent/Montgomery
  - 39 Mission
  - 42 South Adams
  - 43 Lincoln/37th Ave
  - 45 Regal
  - 60 Airport via Browne's Addition
  - 61 Hwy 2 via Browne's Addition
  - 62 Medical Lake (Limited Service)
  - 66 Cheney/EWU
  - 68 Cheney Local
  - 94 East Central/Millwood
  - 96 Pines/Sullivan
  - 97 South Valley
  - 98 Liberty Lake via Sprague
- Express Routes**
- 165 main route
  - 124 designated limited stop
- Weekday service connecting major destinations via direct, high-speed routing. Peak and some midday service available.
- 124 North Express
  - 165 Cheney Express
  - 173 VTC Express
  - 174 Liberty Lake Express



**Airway Heights**



**Medical Lake**

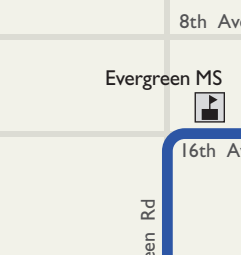


**Cheney**

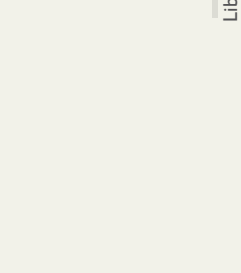


**Downtown Spokane**  
see inset on reverse

**Spokane Valley**



**Liberty Lake**



**Map Symbols**

- Transit Hub
- Park & Ride
- College/University
- Hospital/Medical
- School
- Point of Interest
- Airport

schematic map - not to scale

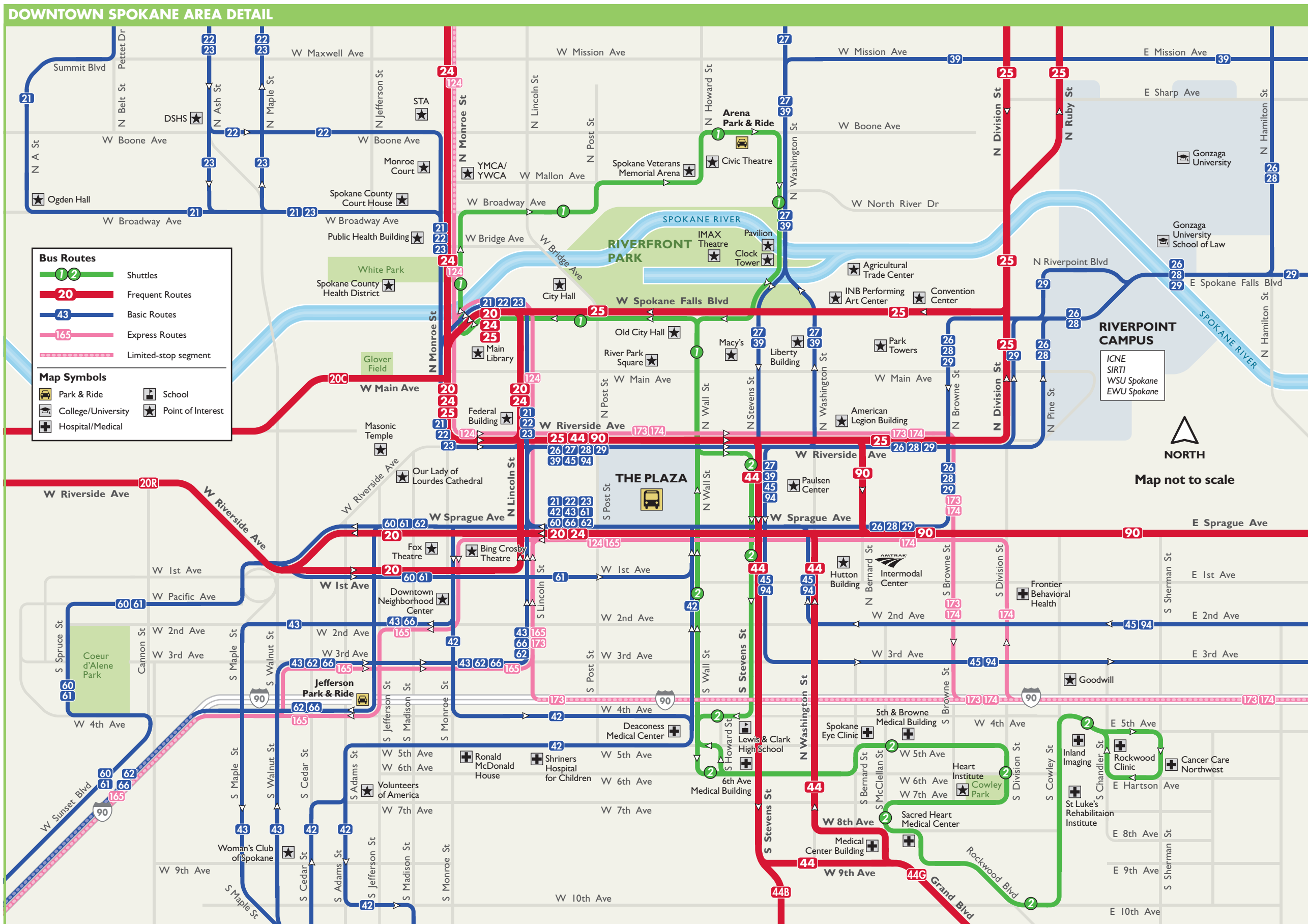
**Spokane Transit** 328-RIDE spokanetransit.com for more information

**Shuttles**

1 2 See reverse for additional downtown detail







Effective September 2011  
**STA System Map**  
How a great city moves.

**CUSTOMER SERVICE & INFORMATION**

**Call Center** ..... 509-328-RIDE (7433)  
• Bus schedules or trip planning  
• Comments, compliments, complaints  
**Monday to Friday, 6:00 am – 8:00 pm**  
**Saturday, 6:30 am – 8:00 pm**  
**Sunday, 8:00 am – 6:00 pm**

**The Bus Shop** ..... 509-456-7277  
701 W Riverside Ave (upper level of The STA Plaza)  
• Pass sales  
• Lost and found  
• Comments, compliments, complaints  
**Monday to Friday, 6:00 am – 6:00 pm**  
**Saturday, Noon – 5:00 pm**

**The Bus Shop, Too** ..... 509-325-6000  
1229 W Boone Ave  
• Pass sales  
**Monday to Friday, 8:30 am – 5:00 pm**  
**Saturday/Sunday/Holidays, Closed**

**TTY** ..... WA Relay 711  
All TTY ..... WA Relay 711  
Administrative Offices ..... 509-325-6000  
Paratransit Services ..... 509-328-1552  
Vanpool ..... 509-326-7665  
EmploymentH online ..... 509-325-6084

Upon request, alternative formats of STA's information will be produced for people with disabilities. For accommodation, please call 509-325-6094. (TTY) WA Relay 711, or email [smillbank@spokanetransit.com](mailto:smillbank@spokanetransit.com)

[www.spokanetransit.com](http://www.spokanetransit.com)

View the individual schedules for detailed routing and trip times at [www.spokanetransit.com](http://www.spokanetransit.com).

travel times only  
weekend service routes providing  
Express service routes providing  
Expres routes

Routes in the 100s  
Valley routes  
West Plains service

Routes in the 60s  
West Plains service

Routes in the 40s  
Southside, starting in the West

Other routes  
East-West routes that connect  
number

Routes in the 30s  
Downtown Shuttles

Routes in the 20s  
Serve the Northside, starting  
in the West with the lowest  
number

Routes in the 1s & 2s  
Downtown Shuttles

The route names and numbers were created based on the following system. Routes are numbered geographically (all) or indicate a special type of service in an area.

**Learning the System**  
Thank you for choosing public transportation. Spokane Transit provides safe, accessible, convenient, and efficient public transportation services to Spokane area neighborhoods, businesses, and activity centers. We hope you find this map a useful resource when planning your trips with STA.

**WELCOME**

**FARE INFORMATION**

STA fares subject to change  
Fareboxes accept U.S. coins and dollar bills; 31-Day, Monthly, Two-Hour, Day, Free Ride passes and Smart Cards. No pennies. Neither the coach operator nor the fareboxes can provide change.

RIDER	CASH	2-HOUR PASS	DAY PASS	MONTH PASS
YOUTH (6-18 YRS)	\$1.50	\$1.50	\$3.50	\$30.00
ADULT (19-64 YRS)	\$1.50	\$1.50	\$3.50	\$45.00
REDUCED FARE*	\$0.75	\$0.75	\$3.50	\$22.50
PARATRANSIT	\$1.25	\$1.25	\$3.50	\$45.00
SHUTTLE**	\$0.75	\$1.50*	\$3.50	\$30.00

Children age 5 and under ride free and must be accompanied by a person paying full fare (maximum of 3 children).

- Reduced Fare ID Card Requirements**
- Must be 65 years of age or older. Proof of age must be presented, or;
  - Qualifying disability – application form to be completed by a health care professional, or;
  - A valid Medicare card issued by the Social Security Administration.

\* You must have a Reduced Fare Identification Card to pay the reduced fare of \$0.75. This Card must be shown with your reduced fare (cash or pass) each time you board the bus. Applications for the Reduced Fare Identification Card are accepted at **The Bus Shop, second floor, The Plaza or The Bus Shop, Too on Boone Ave.**

\*\* City Ticket shuttle pass cost includes parking at the Arena east lot.

Shuttle riders must pay an additional \$0.75 for a Two-Hour Pass for other routes.

**Two-Hour Passes/Day Passes**  
Ask your driver for a Two-Hour Pass (free with paid fare) or a Day Pass before paying your fare. Passes issued from the farebox are good for multiple rides for the designated time—just swipe it through the magnetic reader on the farebox.

**Schedule Information**  
If you would like help planning your ride or need additional schedule or service information, call 509-328-RIDE (7433) or TTY 509-456-4327. You also can log on to [www.spokanetransit.com](http://www.spokanetransit.com) for information.

**Holidays**  
Sunday routes and schedules are operated on the following holidays:  
New Year's Day, Presidents Day, Memorial Day, July 4th, Labor Day, Thanksgiving, Christmas. Extended service is offered on July 4th.

**Lost and Found**  
Located at **The Bus Shop in The Plaza.**

**POINTS OF INTEREST SERVED BY SPOKANE TRANSIT ROUTES**

**POPULAR ATTRACTIONS**

ARC 320 East 2nd	45, 94
Avista Stadium	33, 90
Civic Center	1
Coeur d'Alene Park <i>Browne's Addition</i>	60, 61
Evergreen Club	90
Flour Mill	1
Greater Spokane Incorporated (GSI)	ALL DOWNTOWN ROUTES
INB Performing Arts Center	1, 27, 39
Joe Albi Stadium	22
Manito Park	44
Lutheran Services 201 W Sprague	90
Marrin Woldson Theater @ the Fox	20, 60, 61, 62
Mission Park	39
NW Museum of Arts & Culture (MAC)	20R, 60, 61
Northern Quest Casino	61
Riverfront Park	1, 27, 39
Spokane County Fair & Expo Center	33, 90
Spokane Falls Family Clinic 120 W Main	25, 26, 28, 29
Spokane Industrial Park	96
Spokane Valley Chamber of Commerce	90
Spokane Veterans Memorial Arena	1
Spokane Convention Center	1, 27, 39
SYSA Sports Complex	45
Waterfront Park Medical Lake	62
Woman's Club of Spokane	42, 43
YMCA/YWCA 930 N Monroe	1, 21, 22, 23, 24, 124
YMCA Spokane Valley Mirabeau	32, 96, 97, 174
YMCA/YWCA North Hawthorne Road	25, 28

Children age 5 and under ride free and must be accompanied by a person paying full fare (maximum of 3 children).

**Reduced Fare ID Card Requirements**

- Must be 65 years of age or older. Proof of age must be presented, or;
- Qualifying disability – application form to be completed by a health care professional, or;
- A valid Medicare card issued by the Social Security Administration.

**PUBLIC/GOVERNMENT FACILITIES**

Airway Heights Correctional Center	61
Airway Heights City Hall	61
Cheney City Hall	68, 165
Department of Motor Vehicles (DMV) Spokane Valley	96, 98
Department of Motor Vehicles (DMV) Northside	25, 27
Division of Vocational Rehabilitation	25, 39
DSHS Francis	27
DSHS Maple	22, 23
DSHS Trent Plaza	32, 94
Fairchild Air Force Base	61
Liberty Lake City Hall	98, 174
Library Downtown Spokane	20C, 21, 22, 23, 24
Library Airway Heights	61
Library Cheney	68, 165
Library East Central	94
Library Hilliard	27
Library Indian Trail	23T (PEAK HOUR ONLY)
Library Liberty Lake	98, 174
Library Medical Lake	61ML, 62
Library Moran Prairie	45
Library North Spokane Hawthorne Road	25, 28
Library Shadle Park	33
Library South Hill	43, 44
Library Spokane Valley	90, 96
Medical Lake City Hall	61ML, 62
Millwood City Hall	94

**SCHOOLS, COLLEGES AND UNIVERSITIES**

Centennial Middle School	94
Central Valley High School	97
Chase Middle School	43, 45
Cheney High School	66
Cheney Middle School	66, 68
East Valley High School	96
East Valley Middle School	96
Eastern Washington University	66, 68
Evergreen Middle School	97
Ferris High School	43, 45
Gary Middle School	22
Glover Middle School	23, 33
Gonzaga Prep	26, 28
Gonzaga University	26, 28, 39
Greenacres Middle School	98
Havermale Alternative Center	22, 23, 24
Horizon Middle School	97
Institute for Extended Learning	24
Intercollegiate College of Nursing	26, 28, 29
Lewis & Clark High School	2, 42, 44
Mead High School	25, 124

**PUBLIC/GOVERNMENT FACILITIES (CONT'D)**

PACE 3305 W Fort Wright Dr	20
Social Security Administrative Offices	29
Spokane Animal Care 701 N Napa	29
Spokane City Hall	1, 20C, 21, 22, 23, 24
Spokane County Courthouse	1, 21, 22, 23, 24, 124
Spokane County Health District	1, 21, 22, 23, 24, 124
Spokane County Health District	1, 21, 22, 23, 24, 124
East Valley	173
Spokane Valley City Hall	90
Union Gospel Mission	29
Worksource	27
Employment Security Office	45, 90, 94

**MEDICAL CENTERS AND HOSPITALS**

Cancer Care NW	2
Spokane Mental Health 107 S Division	90
Spokane Mental Health 12213 E Broadway	96
Deaconess Medical Center	2, 42
Denny Murphy Clinic (CHAS)	42, 43, 66, 165
Eastern State Hospital	62
Fifth & Browne Medical Center	2
Group Health Administrative Offices	60, 61
Group Health Riverfront Clinic	27, 39
Holy Family Hospital	25, 26, 27
Inland Imaging 525 S Cowley	2
Lakeland Village	62
Rockwood Clinic 5th & Chandler	2
Sacred Heart Medical Center	2, 44
Sacred Heart Heart Institute	2
St Luke's Rehabilitation Institute	2, 42
Shriners Hospital for Children	2, 42
Spokane Eye Clinic	2
Valley Hospital and Medical Center	96
Vanessa Behan Crisis Nursery	45
VA Medical Center	22
Westlake Hospital	62

**COMMUNITY AND SENIOR CENTERS**

Corbin Senior Center	24
East Central Community Center	27
Northeast Community Center	94
Peaceful Valley Community Center	20C
Sinto Senior Center	24
South Hill Senior Center	33
West Central Community Center	21

**TRANSPORTATION**

Airway Heights Park & Ride	61
Amtrak/Intercity Bus	25, 26, 28, 29, 90
Spokane Intermodal Center	173, 174
Arena City Ticket Parking	1, 27, 39
Country Homes Park & Ride	124
Downtown STA Transit Plaza	124

All ROUTES EXCEPT 32, 33, 68, 96, 97, 98

Fairwood Calvary Chapel Park & Ride	124
Felts Field Municipal Airport	32
Five Mile Park & Ride	22, 24, 66
Hastings Park & Ride	25, 66, 124
Intermodal Center	25, 26, 28, 29, 90, 173, 174
Jefferson Park & Ride	43, 62, 66, 165
K Street Station Park & Ride	66, 68, 165
Liberty Lake Park & Ride	98, 174
Medical Lake Center	61ML, 62
Mirabeau Park & Ride	32, 96, 97, 174
South Hill Park & Ride	43, 44, 45
Spokane International Airport	60
Spokane Transit Authority Administrative Offices	22
Valley Transit Center	90, 96, 97, 98, 173

**RESIDENCES**

Brighton Court	96
Broadmoor Apartments	20R
Canterbury Court Apartments	2
Cheney Senior Center	66
Cherrywood Place	25, 26, 27
Colonial Court Assisted Living	96
Cooper George	2

**SCHOOLS, COLLEGES AND UNIVERSITIES (CONT'D)**

Medical Lake High School	61ML, 62
Medical Lake Middle School	62
Mukogawa Fort Wright Institute	20
North Central High School	27, 39
North Pines Middle School	96
Riverpoint Higher Education Park	25, 26, 28, 29
Rogers High School	28, 33
Sacajawea Middle School	43, 44
Shalk Middle School	22, 23
Shadle Park High School	23, 33
Shaw Middle School	27
Spokane Community College	29, 32, 33, 39
Spokane Falls Community College	20, 33
University High School	97
West Valley High School	94
Whitworth College	28, 124

**COMMUNITY AND SENIOR CENTERS**

Corbin Senior Center	24
East Central Community Center	27
Northeast Community Center	94
Peaceful Valley Community Center	20C
Sinto Senior Center	24
South Hill Senior Center	33
West Central Community Center	21

**TRANSPORTATION**

Airway Heights Park & Ride	61
Amtrak/Intercity Bus	25, 26, 28, 29, 90
Spokane Intermodal Center	173, 174
Arena City Ticket Parking	1, 27, 39
Country Homes Park & Ride	124
Downtown STA Transit Plaza	124

All ROUTES EXCEPT 32, 33, 68, 96, 97, 98

Fairwood Calvary Chapel Park & Ride	124
Felts Field Municipal Airport	32
Five Mile Park & Ride	22, 24, 66
Hastings Park & Ride	25, 66, 124
Intermodal Center	25, 26, 28, 29, 90, 173, 174
Jefferson Park & Ride	43, 62, 66, 165
K Street Station Park & Ride	66, 68, 165
Liberty Lake Park & Ride	98, 174
Medical Lake Center	61ML, 62
Mirabeau Park & Ride	32, 96, 97, 174
South Hill Park & Ride	43, 44, 45
Spokane International Airport	60
Spokane Transit Authority Administrative Offices	22
Valley Transit Center	90, 96, 97, 98, 173

**RESIDENCES**

Brighton Court	96
Broadmoor Apartments	20R
Canterbury Court Apartments	2
Cheney Senior Center	66
Cherrywood Place	25, 26, 27
Colonial Court Assisted Living	96
Cooper George	2

**GUIDE TO SERVICE FREQUENCY**

ROUTE	SERVING	Approximate Frequency Shown In Minutes									
		WEEKDAYS				SATURDAYS		SUNDAYS/HOLIDAYS		ROUTE	
Peak AM	Mid Day	Peak PM	Evening Night	Day	Evening Night	Day	Evening Night	Day	Evening Night		
1	Plaza/Arena Shuttle	4-11	15	7-8	4 trips	--	--	--	--	1	
2	Southside Medical Shuttle	15	15	15	60	60	60	60	60	2	
20	SFCC	15	15	15	30-60	60	60	60	60	20	
20C	via Clarke Ave	30	30	30	1 trip	--	--	--	--	20C	
20R	via Riverside Ave	30	30	30	60	60	60	60	60	20R	
21	West Broadway	30	30	30	60	30	60	60	60	21	
22	Northwest Blvd	30	30	30	60	60	60	60	60	22	
23	Maple/Ash	30	60	30	60	60	60	60	60	23	
23T	via Indian Trail	30	--	30	--	--	--	--	--	23T	
23B	via Francis/Belt	--	60	--	60	60	60	60	60	23B	
24	Monroe	15	15	15	30-60	30	60	60	60	24	
25	Division	15	15	15	30-60	15-30	30	30	30	25	
26	Lidgerwood	30	30	30	60*	60	60*	60*	60*	26	
27	Hilliard	30	30	30	60	30	60	60	60	27	
28	Nevada	30	30	30	60*	60	60*	60*	60*	28	
29	SCC	30	30	30	60	60	60	60	60	29	
32	Trent/Montgomery	30	30	30	60	60	60	60	60	32	
33	Wellesley	15	15	15	30-60	60	60	60	60	33	
39	Mission	30	30	30	60	60	60	60	60	39	
42	South Adams	30	30	30	60	60	60	60	60	42	
43	Lincoln/37th Ave	30	30	30	60	60	60	60	60	43	
44	29th Ave	15	15	15	30-60	60	60	60	60	44	
44B	via Bernard St	30	30	30	1 trip	--	--	--	--	44B	
44G	via Grand Blvd	30	30	30	60	60	60	60	60	44G	
45	Regal	15	30	15	60	60	60	60	60	45	
45F	to Freya St	30	30	30	60	60	60	60	60	45F	
45P	to Perry St	30	--	30	--	--	--	--	--	45P	
60	Airport via Browne's Addition	30	30	30	60	60	60	60	60	60	
61	Hwy 2 via Browne's Addition	30	30	30	60	60	60	60	60	61	
61BX	via FAFB BX	3 trips	6 trips	2 trips	--	--	--	--	--	61BX	
61ML	via Medical Lake Center	--	--	--	3 trips	60	60	60	60	61ML	
62	Medical Lake	3 trips	4 trips	2 trips	--	--	--	--	--	62	
66	Cheney/EWU	15	30	30	60	60	60	60	60	66	
66S	when EWU is in session	15	15-30	15	60	--	--	--	--	66S	
68	Cheney Local	30	30	30							