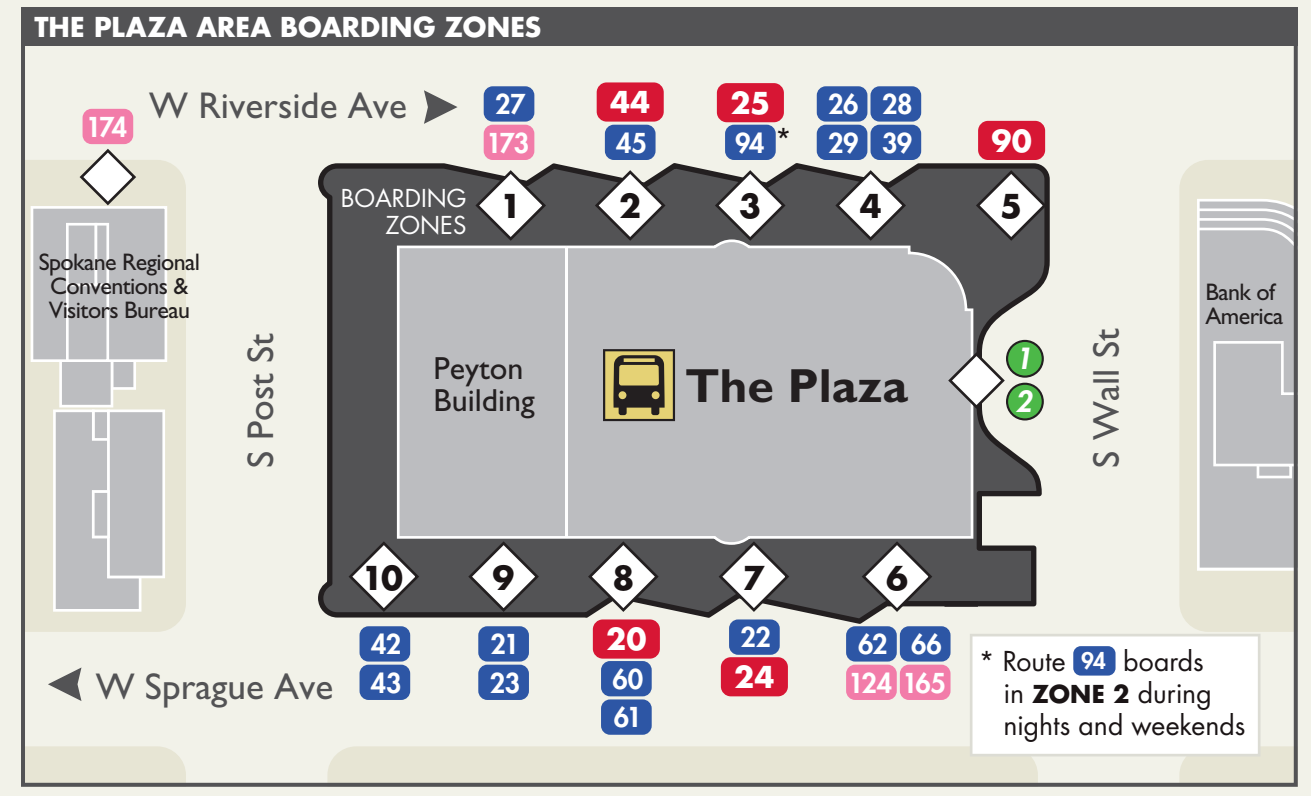
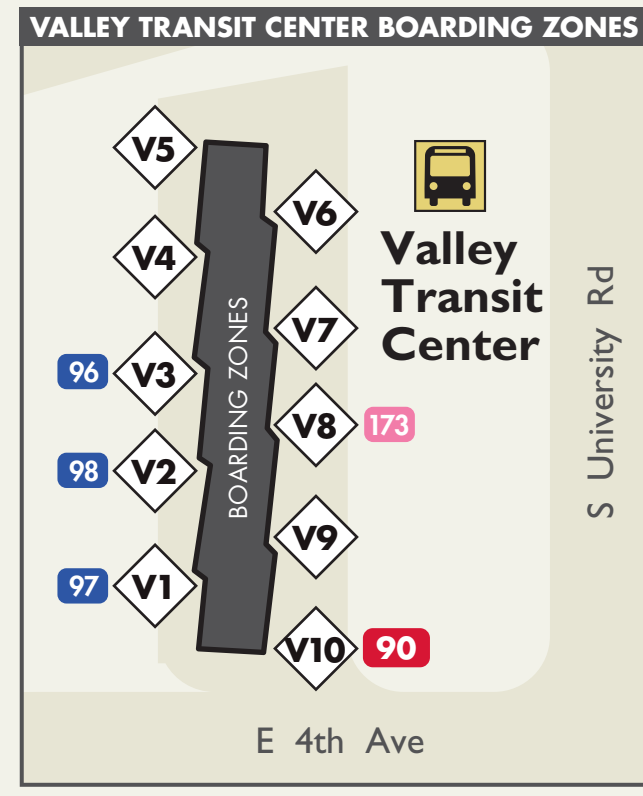
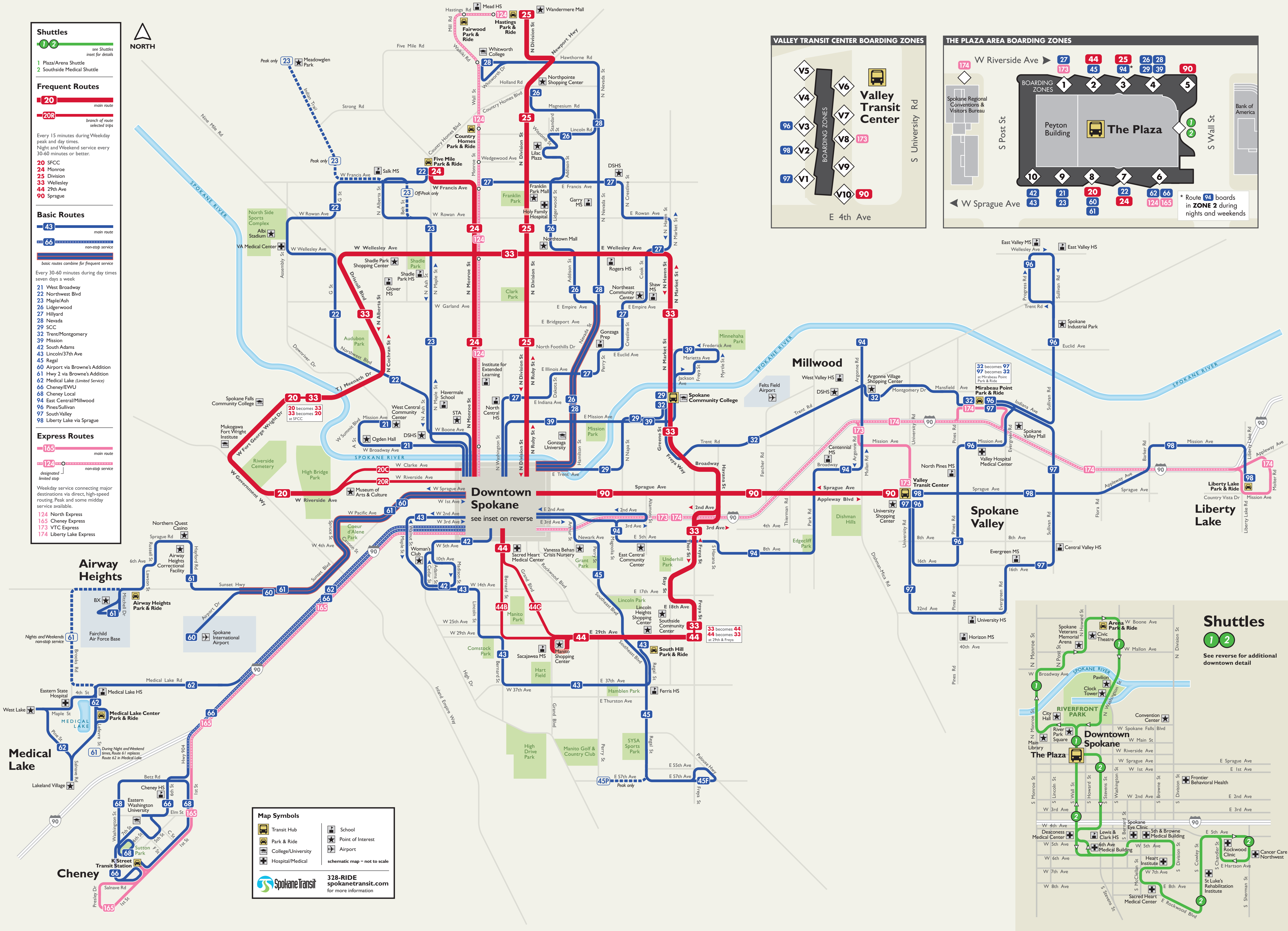


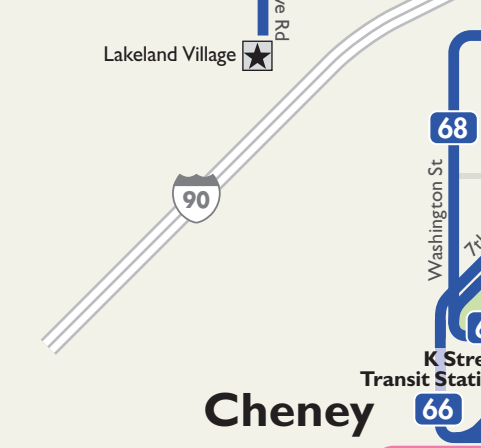
- Shuttles**
- 1 Plaza/Arena Shuttle
 - 2 Southside Medical Shuttle
- Frequent Routes**
- 20 main route
 - 20R branch of route selected trips
- Every 15 minutes during Weekday peak and day times. Night and Weekend service every 30-60 minutes or better.
- 20 SFCC
 - 24 Monroe
 - 25 Division
 - 33 Wellesley
 - 44 29th Ave
 - 90 Sprague
- Basic Routes**
- 43 main route
 - 66 non-stop service
- basic routes combine for frequent service
- Every 30-60 minutes during day times seven days a week
- 21 West Broadway
 - 22 Northwest Blvd
 - 23 Maple/Ash
 - 26 Lidgerwood
 - 27 Hilliard
 - 28 Nevada
 - 29 SCC
 - 32 Trent/Montgomery
 - 39 Mission
 - 42 South Adams
 - 43 Lincoln/37th Ave
 - 45 Regal
 - 60 Airport via Browne's Addition
 - 61 Hwy 2 via Browne's Addition
 - 62 Medical Lake (Limited Service)
 - 66 Cheney/EWU
 - 68 Cheney Local
 - 94 East Central/Millwood
 - 96 Pines/Sullivan
 - 97 South Valley
 - 98 Liberty Lake via Sprague
- Express Routes**
- 165 main route
 - 124 designated limited stop
- Weekday service connecting major destinations via direct, high-speed routing. Peak and some midday service available.
- 124 North Express
 - 165 Cheney Express
 - 173 VTC Express
 - 174 Liberty Lake Express




Airway Heights



Medical Lake



Cheney



Map Symbols

- Transit Hub
- Park & Ride
- College/University
- Hospital/Medical
- School
- Point of Interest
- Airport

schematic map - not to scale

Spokane Transit 328-RIDE spokanetransit.com for more information

Shuttles



Spokane Transit
378 RIDE SpokaneTransit.com

STA System Map
Effective September 2011

CUSTOMER SERVICE & INFORMATION

Call Center 509-328-RIDE (7433)

- Bus schedules or trip planning
- Comments, compliments, complaints
- Monday to Friday, 6:00 am – 8:00 pm**
- Saturday, 6:30 am – 8:00 pm**
- Sunday, 8:00 am – 6:00 pm**

The Bus Shop 509-456-7277
701 W Riverside Ave (upper level of The STA Plaza)

- Pass sales
- Lost and found
- Comments, compliments, complaints
- Monday to Friday, 6:00 am – 6:00 pm**
- Saturday, Noon – 5:00 pm**

The Bus Shop, Too 509-325-6000
1229 W Boone Ave

- Pass sales
- Monday to Friday, 8:30 am – 5:00 pm**
- Saturday/Sunday/Holidays, Closed**

TTY WA Relay 711

OTHER IMPORTANT NUMBERS

All TTY WA Relay 711

Administrative Offices 509-325-6000

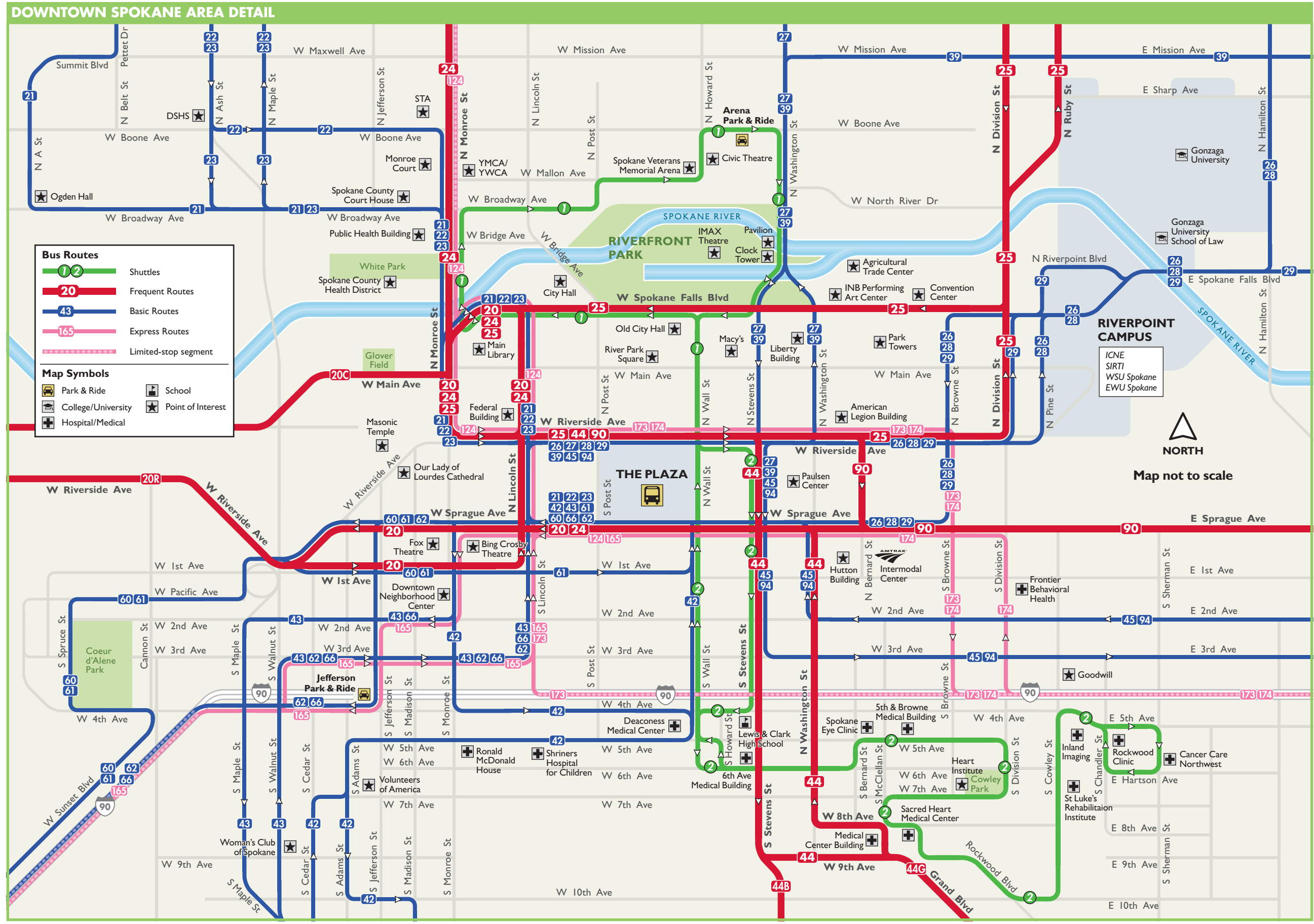
Paratransit Services 509-328-1552

Vanpool 509-326-7665

EmploymentH online 509-325-6084

Upon request, alternative formats of STA's information will be produced for people with disabilities. For accommodation, please call 509-325-6094. (TTY) WA Relay 711, or email smillbank@spokanetransit.com

www.spokanetransit.com



FARE INFORMATION

STA fares subject to change. Fareboxes accept U.S. coins and dollar bills; 31-Day, Monthly, Two-Hour, Day, Free Ride passes and Smart Cards. No pennies. Neither the coach operator nor the fareboxes can provide change.

RIDER	CASH	2-HOUR PASS	DAY PASS	MONTH PASS
YOUTH (6-18 YRS)	\$1.50	\$1.50	\$3.50	\$30.00
ADULT (19-64 YRS)	\$1.50	\$1.50	\$3.50	\$45.00
REDUCED FARE*	\$0.75	\$0.75	\$3.50	\$22.50
PARATRANSIT	\$1.25	\$1.25	\$3.50	\$45.00
SHUTTLE**	\$0.75	\$1.50*	\$3.50	\$30.00

Children age 5 and under ride free and must be accompanied by a person paying full fare (maximum of 3 children).

Reduced Fare ID Card Requirements

- Must be 65 years of age or older. Proof of age must be presented, or;
- Qualifying disability – application form to be completed by a health care professional, or;
- A valid Medicare card issued by the Social Security Administration.

* You must have a Reduced Fare Identification Card to pay the reduced fare of \$0.75. This Card must be shown with your reduced fare (cash or pass) each time you board the bus. Applications for the Reduced Fare Identification Card are accepted at **The Bus Shop, second floor, The Plaza or The Bus Shop, Too on Boone Ave.**

** City Ticket shuttle pass cost includes parking at the Arena east lot.

POINTS OF INTEREST SERVED BY SPOKANE TRANSIT ROUTES

POPULAR ATTRACTIONS

ARC 320 East 2nd	45, 94
Avista Stadium	33, 90
Civic Center	1
Coeur d'Alene Park <i>Browne's Addition</i>	60, 61
Evergreen Club	90
Flour Mill	1
Greater Spokane Incorporated (GSI)	ALL DOWNTOWN ROUTES
INB Performing Arts Center	1, 27, 39
Joe Albi Stadium	22
Manito Park	44
Lutheran Services 201 W Sprague	90
Marrin Woldson Theater @ the Fox Mission Park	20, 60, 61, 62
NW Museum of Arts & Culture (MAC)	20R, 60, 61
Northern Quest Casino	61
Riverfront Park	1, 27, 39
Spokane County Fair & Expo Center	33, 90
Spokane Falls Family Clinic 120 W Main	25, 26, 28, 29
Spokane Industrial Park	96
Spokane Valley Chamber of Commerce	90
Spokane Veterans Memorial Arena	1
Spokane Convention Center	1, 27, 39
SYSA Sports Complex	45
Waterfront Park Medical Lake	62
Woman's Club of Spokane	42, 43
YMCA/YWCA 930 N Monroe	1, 21, 22, 23, 24, 124
YMCA Spokane Valley Mirabeau	32, 96, 97, 174
YMCA/YWCA North Hawthorne Road	25, 28

PUBLIC/GOVERNMENT FACILITIES

Airway Heights Correctional Center	61
Airway Heights City Hall	61
Cheney City Hall	68, 165
Department of Motor Vehicles (DMV) Spokane Valley	96, 98
Department of Motor Vehicles (DMV) Northside	25, 27
Division of Vocational Rehabilitation	25, 39
DSHS Francis	27
DSHS Maple	22, 23
DSHS Trent Plaza	32, 94
Fairchild Air Force Base	61
Liberty Lake City Hall	98, 174
Library Downtown Spokane	20C, 21, 22, 23, 24
Library Airway Heights	61
Library Cheney	68, 165
Library East Central	94
Library Hilliard	27
Library Indian Trail	23T (PEAK HOUR ONLY)
Library Liberty Lake	98, 174
Library Medical Lake	61ML, 62
Library Moran Prairie	45
Library North Spokane Hawthorne Road	25, 28
Library Shadle Park	33
Library South Hill	43, 44
Library Spokane Valley	90, 96
Medical Lake City Hall	61ML, 62
Millwood City Hall	94

SCHOOLS, COLLEGES AND UNIVERSITIES (CONT'D)

Medical Lake High School	61ML, 62
Medical Lake Middle School	62
Mukogawa Fort Wright Institute	20
North Central High School	27, 39
North Pines Middle School	96
Riverpoint Higher Education Park	25, 26, 28, 29
Rogers High School	28, 33
Sacajawea Middle School	43, 44
Shalk Middle School	22, 23
Shadle Park High School	23, 33
Shaw Middle School	27
Spokane Community College	29, 32, 33, 39
Spokane Falls Community College	20, 33
University High School	97
West Valley High School	94
Whitworth College	28, 124

COMMUNITY AND SENIOR CENTERS

Corbin Senior Center	24
East Central Community Center	27
Northeast Community Center	94
Peaceful Valley Community Center	20C
Sinto Senior Center	24
South Hill Senior Center	33
West Central Community Center	21

TRANSPORTATION

Airway Heights Park & Ride	61
Amtrak/Intercity Bus	25, 26, 28, 29, 90
Spokane Intermodal Center	173, 174
Arena City Ticket Parking	1, 27, 39
Country Homes Park & Ride	124
Downtown STA Transit Plaza	ALL ROUTES EXCEPT 32, 33, 68, 96, 97, 98
Fairwood Calvary Chapel Park & Ride	124
Felts Field Municipal Airport	32
Five Mile Park & Ride	22, 24, 66
Hastings Park & Ride	25, 66, 124
Intermodal Center	25, 26, 28, 29, 90, 173, 174
Jefferson Park & Ride	43, 62, 66, 165
K Street Station Park & Ride Cheney	66, 68, 165
Liberty Lake Park & Ride	98, 174
Medical Lake Center	61ML, 62
Mirabeau Park & Ride	32, 96, 97, 174
South Hill Park & Ride	43, 44, 45
Spokane International Airport	60
Spokane Transit Authority Administrative Offices	22
Valley Transit Center	90, 96, 97, 98, 173

SCHOOLS, COLLEGES AND UNIVERSITIES

Centennial Middle School	94
Central Valley High School	97
Chase Middle School	43, 45
Cheney High School	66
Cheney Middle School	66, 68
East Valley High School	96
East Valley Middle School	96
Eastern Washington University	66, 68
Evergreen Middle School	97
Ferris High School	43, 45
Gary Middle School	28
Glover Middle School	23, 33
Gonzaga Prep	26, 28
Gonzaga University	26, 28, 39
Greenacres Middle School	98
Havermale Alternative Center	22, 23, 24
Horizon Middle School	97
Institute for Extended Learning	24
Intercollegiate College of Nursing	26, 28, 29
Lewis & Clark High School	2, 42, 44
Mead High School	25, 124

RESIDENCES (CONT'D)

Coventry Court <i>Browne's Addition</i>	60, 61
Fairwood Retirement Village	124
Four Lakes	66, 165
Gardens on University	90, 96, 97, 98, 173
Guardian Angel Homes <i>Liberty Lake</i>	174
Harvard Park	44
Hawthorne Manor	25, 28
Lilac Plaza	26
Mallon Place	21
Mission Ridge	96
Moran Vista	45
Ogden Hall	21
Perrine Court Apartments	32
Ponderosa Apartments	32
Regal Village	45
Rockwood at Hawthorne	25, 28
Rockwood Lane	2
Rockwood Manor	45
The Waterford	44

SHOPPING CENTERS

Argonne Plaza <i>Argonne & Mission</i>	94, 173
Argonne Village <i>Argonne & Montgomery</i>	32, 94
Cheney Plaza	66, 68, 165
Costco 7619 North Division	25
Costco 5601 East Sprague	90
Kiew Market 16004 E Sprague	98
Fairchild 4823 E Sprague	61
Fairchild Air Force Base Exchange	90
Five Mile Shopping Center	22, 24
Franklin Park Mall	25
Fred Meyer North Addison	26, 27
Fred Meyer 5th & Thor	33, 94
Fred Meyer East Sullivan & Sprague	97, 98
Goodwill Industries 130 E 3rd	45, 94
Goodwill Northside, 9832 N Nevada	28
Goodwill Spokane Valley, 13721 E Sprague	98
Indian Trail Shopping Center	23
Liberty Lake Plaza	98, 174
Lincoln Heights Shopping Center	44, 45
Manito Shopping Center	44
Moran Prairie Shopping Center	45
Northtown Mall	25, 26, 33
Northpointe Shopping Center	25
Sullivan Square <i>Sprague & Sullivan</i>	97, 98
Valley Mall	96, 97
Value Village 708 W Boone	1, 27, 39
Value Village 13112 East Sprague	98
Walmart Shadle Shopping Center	23, 33
Walmart 9212 N Colton	25, 26
Walmart 15721 E Broadway	97
Walmart Airway Heights	61
Winco 9257 N Nevada	28
Winco 9718 E Sprague	90
Windermere Mall N Division & Hastings Rd	25, 124

CHOICE

Vanpooling
Thinking outside the bus... Did you know STA offers Vanpooling – the least expensive way to commute the longer distances to work? Groups of 5 - 15 people can share their ride and cost using a van provided by STA. If you have a schedule that's relatively consistent, you're a good prospect!

STA provides the van, fuel, maintenance and insurance; you provide the driver and passengers. Vanpooling reduces gasoline, parking costs, traffic hassles, vehicle emissions – and lets you arrive at work or home more rested and relaxed.

Check out www.rideshareonline.com to see if there's already a vanpool on the road that meets your commuting needs. If you're interested in starting a vanpool of your own, our program makes it a snap! Call 509-326-POOL (7665).

PARK & RIDE LOTS

NORTH SPOKANE

Country Homes	Wall St & Country Homes Blvd
Fairwood	Hastings Rd & N Mill Rd
Five Mile	Ash St & Five Mile Rd
Hastings	Hastings Rd & Mayfair Rd

SOUTH SPOKANE

South Hill	31st Ave & Southeast Blvd
------------	---------------------------

DOWNTOWN SPOKANE

Spokane Veterans Memorial Arena	Boone Ave & Howard St
Jefferson St/I-90	Jefferson St & 4th Ave

CHENAY

K St Station	K St & 1st Ave
--------------	----------------

SPOKANE VALLEY

Pence-Cole Valley Transit Ctr	4th Ave & University Rd
Mirabeau Point	13209 East Indiana Ave

LIBERTY LAKE

Liberty Lake	Mission Ave (behind Albertsons)
--------------	---------------------------------

WEST PLAINS

Airway Heights	Hwy 2 by Yoke's Foods
----------------	-----------------------

CONTACT US

- www.spokanetransit.com
- CONTACT US section
- 509-328-RIDE (7433)
- **The Bus Shop at The Plaza**
- **Community Ombudsman/Accessibility Officer**
Requests to be anonymous will be honored by the Ombudsman

1230 West Boone Avenue
Spokane, WA 99201
509-325-6094 TTY: WA Relay 711
smillbank@spokanetransit.com

RULES OF THE ROAD

- No tobacco or e-cigarette use.
- Consumption of beverages allowed only in approved containers with resealable lids.
- No eating.
- No foul language.
- Shoes and shirts are required.
- All animals must be kept in appropriate containers with absorbent materials in the carrier floor, except for service animals accompanying passengers who are disabled.
- When listening to radios or playback devices earphones must be worn.
- Non-collapsible strollers, baby buggies and carts block the aisle and therefore must be prohibited.
- Collapse strollers or carts before boarding.
- No gasoline or other flammable liquids are allowed on the bus.
- No explosives or corrosives are allowed.
- No firearms or weapons of any type are allowed on the bus.
- Bicycles are allowed only on the front of the bus on the racks.

GUIDE TO SERVICE FREQUENCY

Approximate Frequency Shown In Minutes

ROUTE	SERVING	WEEKDAYS				SATURDAYS		SUNDAYS/HOLIDAYS		ROUTE
		Peak AM	Mid Day	Peak PM	Evening Night	Day	Evening Night	Day	Evening Night	
1	Plaza/Arena Shuttle	4-11	15	7-8	4 trips	--	--	--	--	1
2	Southside Medical Shuttle	15	15	15	60	60	60	60	60	2
20	SFCC	15	15	15	30-60	60	60	60	60	20
20C	via Clarke Ave	30	30	30	1 trip	--	--	--	--	20C
20R	via Riverside Ave	30	30	30	60	60	60	60	60	20R
21	West Broadway	30	30	30	60	30	60	60	60	21
22	Northwest Blvd	30	30	30	60	60	60	60	60	22
23	Maple/Ash	30	60	30	60	60	60	60	60	23
23T	via Indian Trail	30	--	30	--	--	--	--	--	23T
23B	via Francis/Belt	--	60	--	60	60	60	60	60	23B
24	Monroe	15	15	15	30-60	30	60	60	60	24
25	Division	15	15	15	30-60	15-30	30	30	30	25
26	Lidgerwood	30	30	30	60*	60*	60*	60*	60*	26
27	Hilliard	30	30	30	60	30	60	60	60	27
28	Nevada	30	30	30	60*	60	60*	60*	60*	28
29	SCC	30	30	30	60	60	60	60	60	29
32	Trent/Montgomery	30	30	30	60	60	60	60	60	32
33	Wellesley	15	15	15	30-60	60	60	60	60	33
39	Mission	30	30	30	60	60	60	60	60	39
42	South Adams	30	30	30	60	60	60	60	60	42
43	Lincoln/37th Ave	30	30	30	60	60	60	60	60	43
44	29th Ave	15	15	15	30-60	60	60	60	60	44
44B	via Bernard St	30	30	30	1 trip	--	--	--	--	44B
44G	via Grand Blvd	30	30	30	60	60	60	60	60	44G
45	Regal	15	30	15	60	60	60	60	60	45
45F	to Freya St	30	30	30	60	60	60	60	60	45F
45P	to Perry St	30	--	30	--	--	--	--	--	45P
60	Airport via Browne's Addition	30	30	30	60	60	60	60	60	60
61	Hwy 2 via Browne's Addition	30	30	30	60	60	60	60	60	61
61BX	via FAFB BX	3 trips	6 trips	2 trips	--	--	--	--	--	61BX
61ML	via Medical Lake Center	--	--	--	3 trips	--	--	--	--	61ML
62	Medical Lake	3 trips	4 trips	2 trips	--	--	--	--	--	62
66	Cheney/EWU	30	30	30	60	60	60	60	60	66
66S	when EWU is in session	15	15-30	15	60	--	--	--	--	66S
68	Cheney Local	30	30	30	60	60	60	60	60	68
90	Sprague	15	15	15	30-60	15-30	30	30	30	90
94	East Central/Millwood	30	30	30	60	60	60	60	60	94
96	Pines/Sullivan	30	30	30	60	60	60	60	60	96
96M	via Mirabeau P&R	--	--	--	--	--	--	--	--	96M
97	South Valley	30	30	30	60	60	60	60	60	97
98	Liberty Lake via Sprague	30	30	30	60	60	60	60	60	98
124	North Express	15 IB/30 OB	--	15 OB/30 IB	1 trip	--	--	--	--	124
165	Cheney Express	30 IB	--	30 OB	--	--	--	--	--	165
173	VTC Express	30	--	30	1 trip	--	--	--	--	173
174	Liberty Lake Express	15	select trips	15	1 trip	--	--	--	--	174
174MP	via Mirabeau P&R	15 IB/30 OB	select trips	15 OB/30 IB	--	--	--	--	--	174MP
174MO	via Mission/Malter	30 OB	select trips	30 IB	--	--	--	--	--	174MO

AM Peak: Approximately 5:00 am-8:00 am **Mid Day:** Approximately 8:00 am-3:00 pm
PM Peak: Approximately 3:00 pm-6:00 pm **Night:** Approximately 6:00 pm to midnight
(see individual route schedules as time periods and service levels vary by route)

* Nevada-Lidgerwood Loop route (outbound from the Plaza as Route 28, inbound to the Plaza as Route 26)
 OB: outbound from The Plaza
 IB: inbound to The Plaza

